

Places for People









LEGEND

- Street Nooks:
 - seating
 - screening from road
 - shade
 - feature lighting
 - integrated art
 - way finding and/or interpretive signage of Kilcoys' history, art and culture (Integrated with existing heritage trail)
- Town Green:
 - town map
 - turfed area
 - seating
 - screening from road
 - shade
 - feature lighting
 - integrated art
 - existing public toilets
 - existing bus stop
- Spaces for community to be together such as Amphitheatre/stage for small events
- ▭ Study Area

Pedestrian Friendly










LEGEND

-  Pedestrian crossing
-  Main Street upgrades:
 - paved verge
 - street trees in build outs
 - gardens with understory planting
-  Buffer planting
-  Residential zone upgrades:
 - footpaths and turf verge
 - street trees in build outs
-  Local streets:
 - street trees and footpath improvements
-  Study Area

Places for visitors











LEGEND

-  Gateway and town map
-  Shop signage
-  Off street RV parking area day use area and potential future Public Toilet
-  On street RV parking
-  Motorbike parking
-  Long vehicle short term parking
-  Study Area

Shade and Comfort



LEGEND

-  Eastern threshold: feature trees and planted mounds
-  Town Green
-  Street tree build outs to main streets
-  Street trees to local streets
-  Buffer planting to service lanes on William Street
-  Improvements to Yowie Park including town map, amphitheatre and staggered replacement of shade trees, improved Market layout
-  Improvements to Aston Park including fitness stations, formalised pump track, improved path connections with distance markers, picnic/bbq shelters, seating, lighting, parallel parking.
-  Study Area

Vehicle Parking



Disclaimer: These are approximate figures base on high level master plan design.

Let's Zoom In: Eastern Gateway and RV Parking

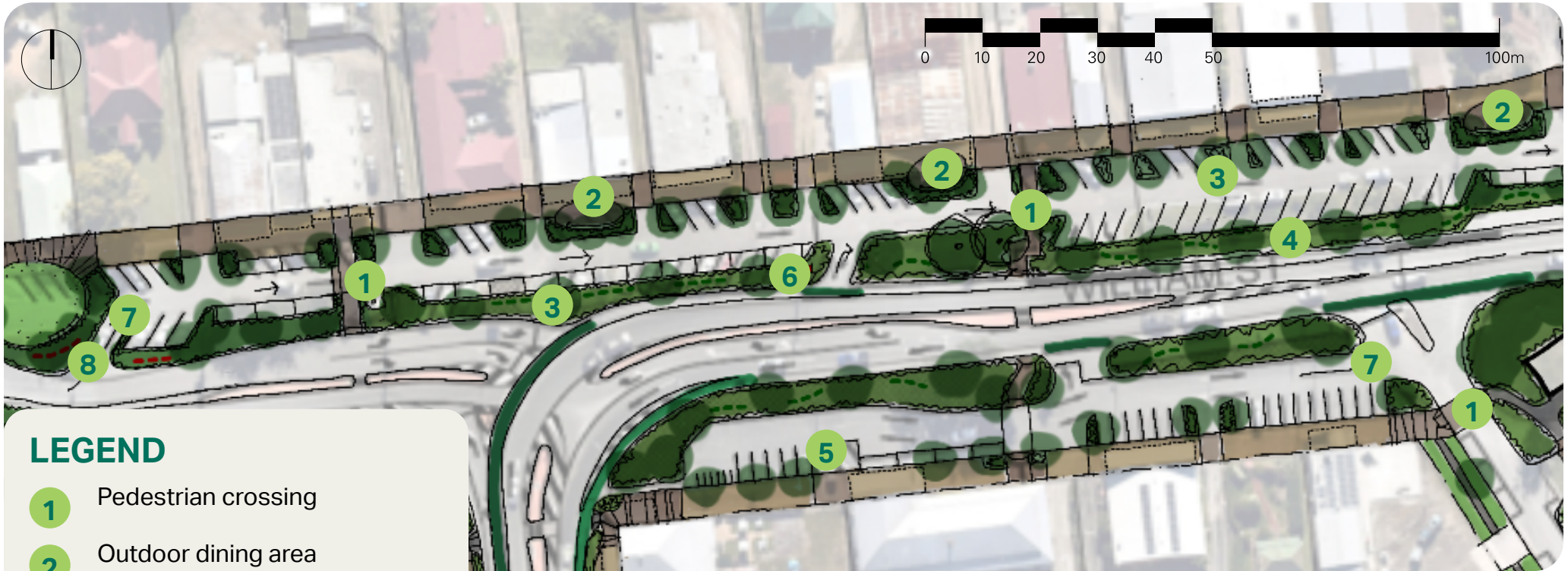


LEGEND

- 1 Eastern threshold
- 2 Off street RV parking area day use area
- 3 Town map and vertical gateway elements (I.e: Recycled timber power poles/railway sleepers)
- 4 Potential future Public Toilet
- 5 Amphitheatre for small events



Let's Zoom In: William Street



LEGEND

- 1 Pedestrian crossing
- 2 Outdoor dining area
- 3 Buffer planting
- 4 Tree build outs with understory planting
- 5 Trees within footpath area
- 6 Signage of shop on service lane
- 7 William Street service lanes have potential to be closed for markets/festivals
- 8 Reconfigure entry to northern service lane



Let's Zoom In: Town Green & Central Gateway



LEGEND

- 1** Central gateway element with 'Kilcoy' signage with planted mound
- 2** Town map and community notice board with existing shelter
- 3** Lawn area with seating wall
- 4** Existing Bus Stop
- 5** Existing Public Toilet
- 6** West end of William Street has potential to be closed for markets/festivals



Let's Zoom In: Mary Street Pedestrian Crossing



LEGEND

- 1 Pedestrian crossing
- 2 Seating
- 3 Buffer planting
- 4 Street tree build outs with understory planting

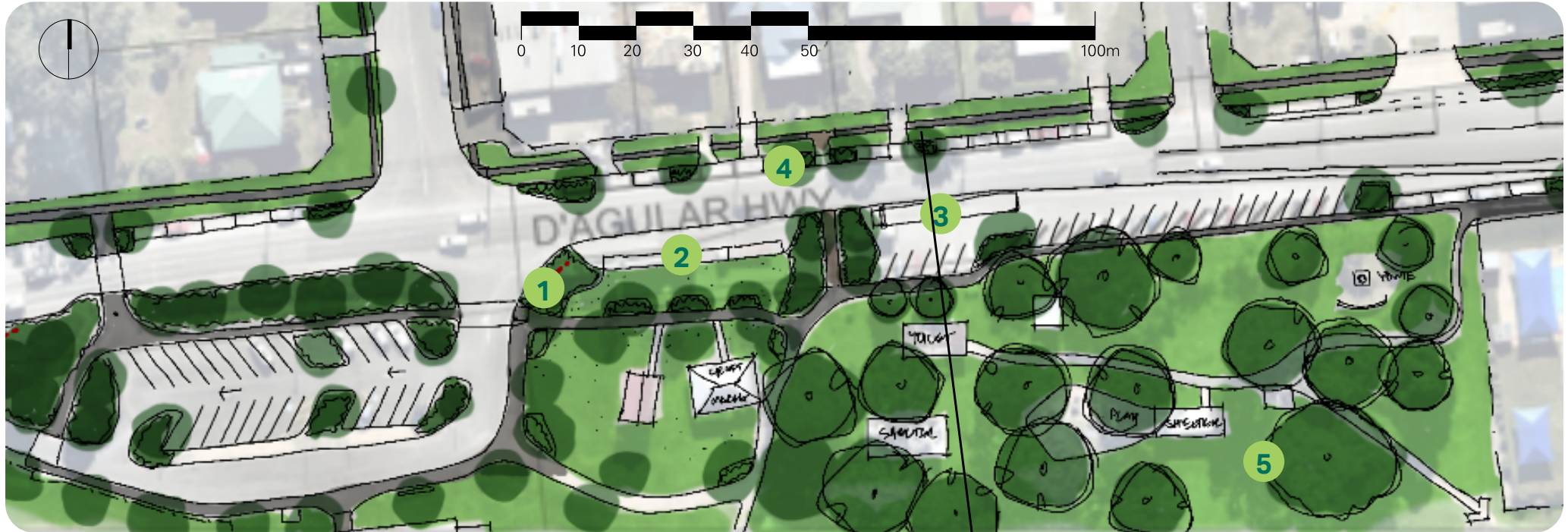


Existing Mary Street



Street tree build out providing shade and greenery to the street

Let's Zoom In: Yowie Park and Hope Street



LEGEND

- 1 Western gateway and 'Kilcoy' signage
- 2 On street RV parking
- 3 Truck parking
- 4 Street tree build outs
- 5 Amphitheatre for small events



Typical Section