

Jimna 0 150 300 450 600 750metres
1:15,000



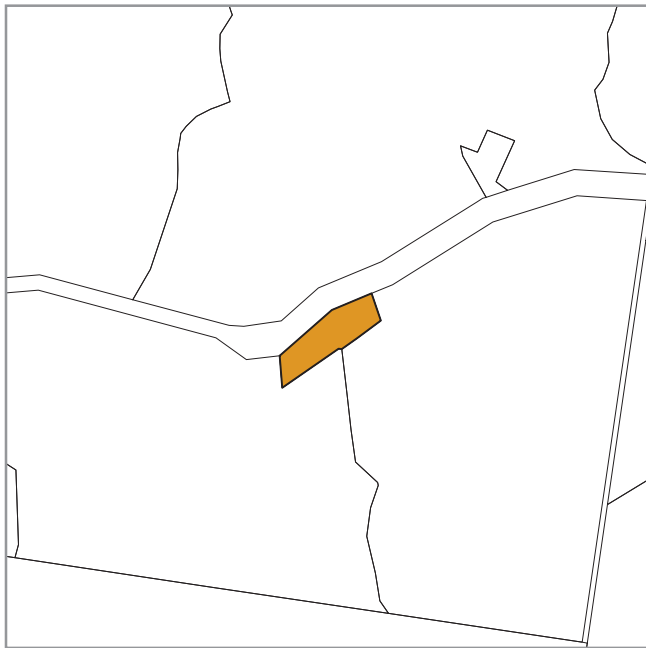
Jimna 0 1.5 3.0 4.5 6.0 7.5 kms
1:150,000



Monsildale 0 150 300 450 600 750metres
1:15,000



Linville 0 0.25 0.5 0.75 1.0 1.25kms
1:25,000



Moore 0 0.3 0.6 0.9 1.2 1.5 kms
1:30,000



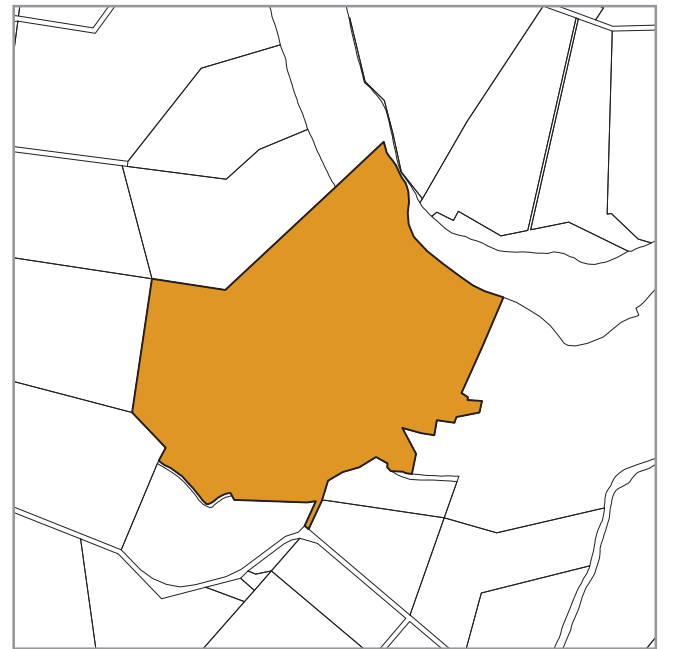
Winya 0 0.4 0.8 1.2 1.6 2.0kms
1:40,000



Harlin 0 0.3 0.6 0.9 1.2 1.5kms
1:30,000



Gregors Creek 0 0.4 0.8 1.2 1.6 2.0kms
1:40,000



Cressbrook 0 0.3 0.6 0.9 1.2 1.5kms
1:30,000

Legend

Local Heritage Place

Other

Waterbody

Cadastre

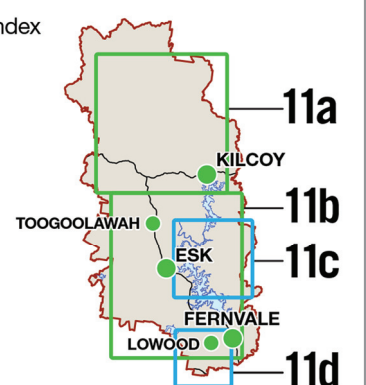
Somerset Regional Council Boundary

LOCAL HERITAGE REGISTER

Map Ref.	Lot/Plan	Name	Locality
1	99LX2541	Jimna Single Men's Barracks (former)	Jimna
2	207FTY1885	Jimna Fire Tower	Jimna
3	1RP160196	Monsildale Homestead	Monsildale
4	102SP122432	Linville War Memorial	Linville
5	16SP122811	Stonehouse	Moore
6	28RP887549	Kilcoy Homestead	Winya
7	33SP122422 & 41SP122423	Harlin Rail Bridge	Harlin
8	1RP7674 & 2RP7693	Yimbun Rail Tunnel	Gregors Creek
9	100SP127366	Cressbrook Homestead	Cressbrook



Map Index



Disclaimer

Whilst every care is taken to ensure the accuracy of this product, neither the Somerset Regional Council or the State of Queensland make any representations or warranties about its accuracy, reliability, completeness or suitability for any particular purpose and disclaims all responsibility and all liability (including without limitation, liability in negligence) for all expenses, losses, damages (including indirect or consequential damage) and costs that may occur as a result of the product being inaccurate or incomplete in any way or for any reason.

All data depicted on this map has been sourced from either the Somerset Regional Council or the State of Queensland from the latest datasets available at the time of map compilation.

Map compilation date: 1st March 2016.

Crown & Council Copyright Reserved.

Local Heritage Register Overlay

OVERLAY MAP - OM011a