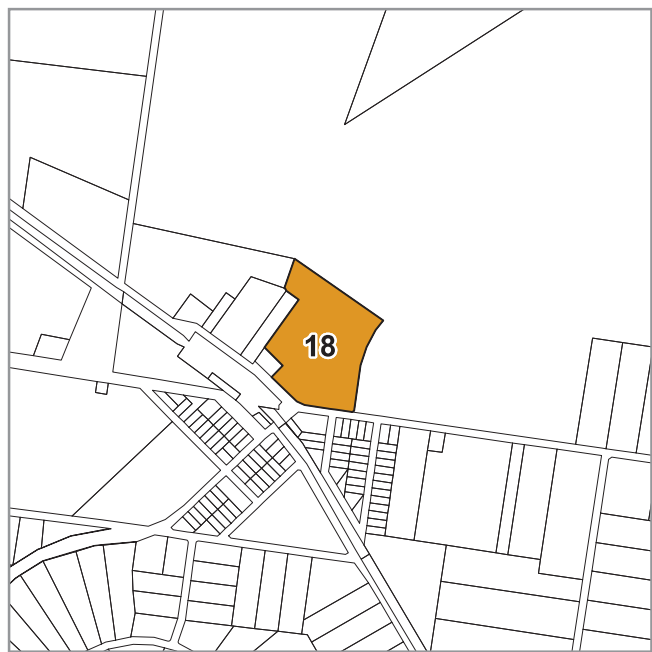


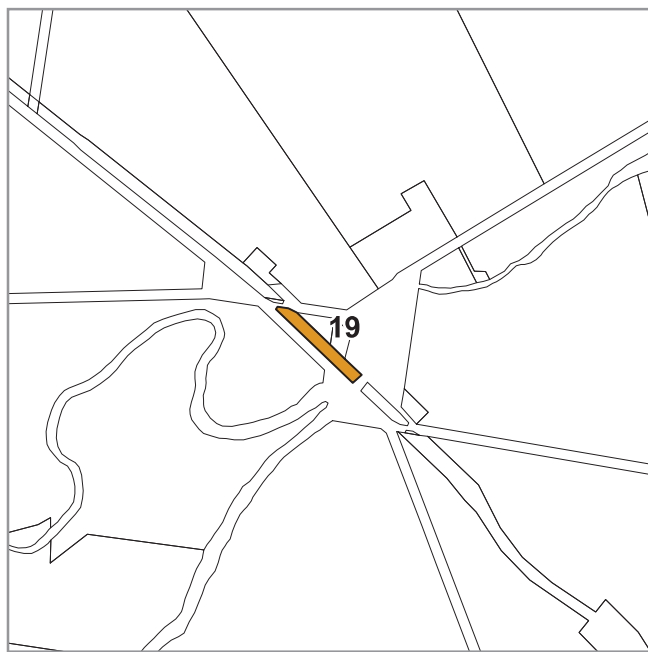
Toogoolawah 0 100 200 300 400 500metres
1:10,000



Esk 0 150 300 450 600 750metres
1:15,000



Coominya 0 0.2 0.4 0.6 0.8 1.0km
1:20,000



Coominya 0 150 300 450 600 750metres
1:15,000



Lowood 0 150 300 450 600 750metres
1:15,000

Legend

Local Heritage Place

Other

Waterbody

Cadastre

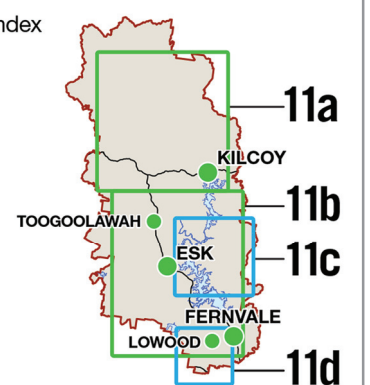
Somerset Regional Council Boundary

LOCAL HERITAGE REGISTER

Map Ref.	Lot/Plan	Name	Locality
10	3RP71417	Inverness	Toogoolawah
11	1RP7722	St Andrew's Church	Toogoolawah
12	1-2RP7722	St Andrew's Church Hall	Toogoolawah
13	3RP7722	St Andrew's Rectory	Toogoolawah
14	1RP167506	Toogoolawah War Memorial	Toogoolawah
15	217CSH2144	Esk War Memorial and Memorial Park	Esk
16	3SP156225	St Agnes Rectory and Church	Esk
17	110E1721	St Andrew's Presbyterian Church	Esk
18	2RP150954	Bellevue Homestead	Coominya
19	35SP122398	Lockyer Creek Railway Bridge (Clarendon)	Coominya
20	1RP32261	Dental Surgery	Lowood



Map Index



Disclaimer

Whilst every care is taken to ensure the accuracy of this product, neither the Somerset Regional Council or the State of Queensland make any representations or warranties about its accuracy, reliability, completeness or suitability for any particular purpose and disclaims all responsibility and all liability (including without limitation, liability in negligence) for all expenses, losses, damages (including indirect or consequential damage) and costs that may occur as a result of the product being inaccurate or incomplete in any way or for any reason.

All data depicted on this map has been sourced from either the Somerset Regional Council or the State of Queensland from the latest datasets available at the time of map compilation.

Map compilation date: 1st March 2016.
Crown & Council Copyright Reserved.

**Local Heritage Register
Overlay**

OVERLAY MAP - OM011b