





Legend

Key Resource Areas

-  Resource/Processing Area
-  Separation Area
-  Transport Route
-  Transport Route Separation Area (100 metres)

Other

-  Waterbody
-  Cadastre
-  Somerset Regional Council Boundary

Disclaimer

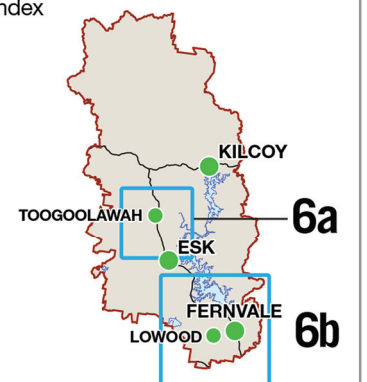
Whilst every care is taken to ensure the accuracy of this product, neither the Somerset Regional Council or the State of Queensland make any representations or warranties about its accuracy, reliability, completeness or suitability for any particular purpose and disclaims all responsibility and all liability (including without limitation, liability in negligence) for all expenses, losses, damages (including indirect or consequential damage) and costs that may occur as a result of the product being inaccurate or incomplete in any way or for any reason.

All data depicted on this map has been sourced from either the Somerset Regional Council or the State of Queensland from the latest datasets available at the time of map compilation.

Map compilation date: 1st March 2016.
Crown & Council Copyright Reserved.



Map Index



Extractive Resources Overlay

OVERLAY MAP - OM006a